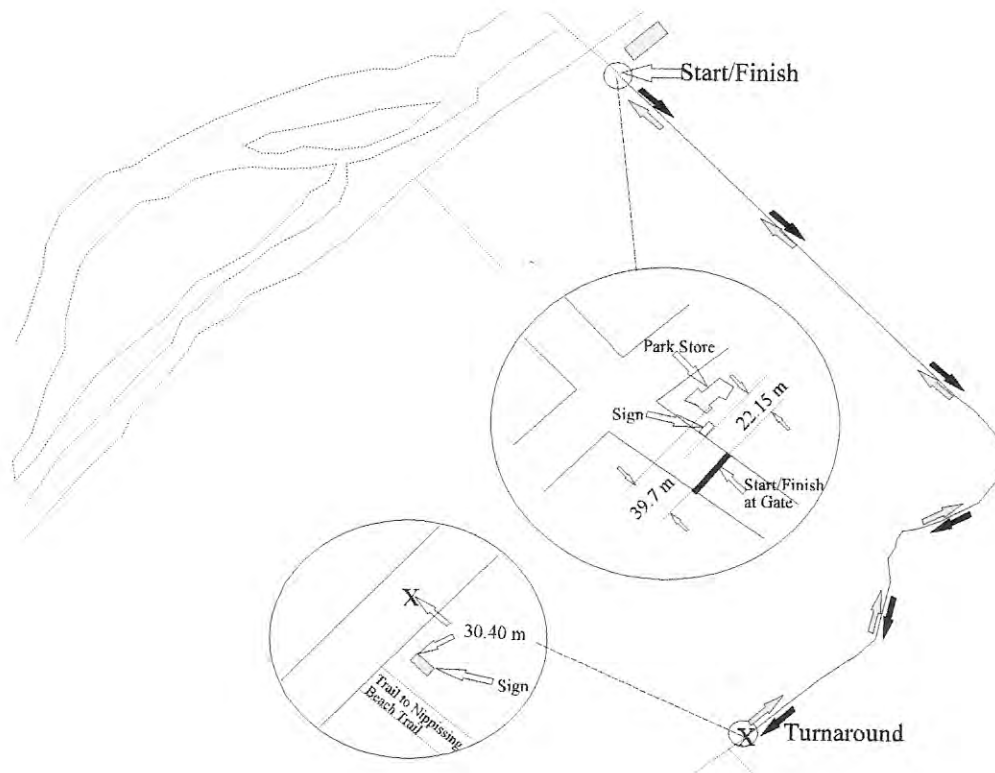


2 km Burley Road Pinery Provincial Park Road Race

Start & 2 km Finish – even with gate on Burley Road , 39.70 m south of the back of the Park Store, 22.15 m south of the sign showing Dunes Campground, Visitor Centre, and Exit.

1 km/Turnaround – 30.40 m east of the base of the sign to Nipissing Beach Trail on Burley Rd.



ON-2009-135-BDC

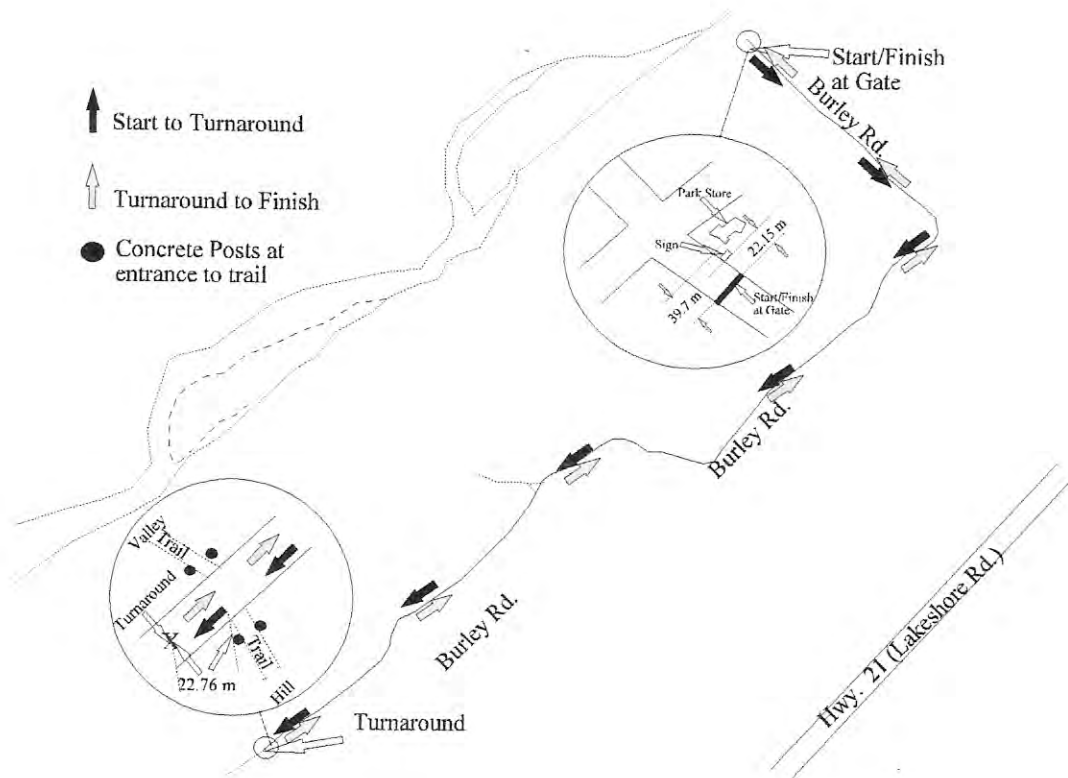
5 km Burley Road Pinery Provincial Park Road Race

Start & 5 km Finish – even with gate on Burley Road, 39.70 m south of the back of the Park Store, 22.15 m south of the sign showing Dunes Campground, Visitor Centre, and Exit.

1 km/4 km – 30.40 m east of the base of the sign to Nipissing Beach Trail on Burley Rd.

2 km/3 km – 26 m west of the electrical box on the south side of Burley Rd.

2.5 km Turnaround – 22.76 m from closest concrete post to trail on south side of Burley Rd.



ON-2009-134-BDC

10 km Burley Road Pinery Provincial Park Road Race

Start & 10 km Finish – even with gate on Burley Road , 39.70 m south of the back of the Park Store, 22.15 m south of the sign showing Dunes Campground, Visitor Centre, and Exit.

1 km/9 km – 30.40 m east of the base of the sign to Nipissing Beach Trail on Burley Rd.

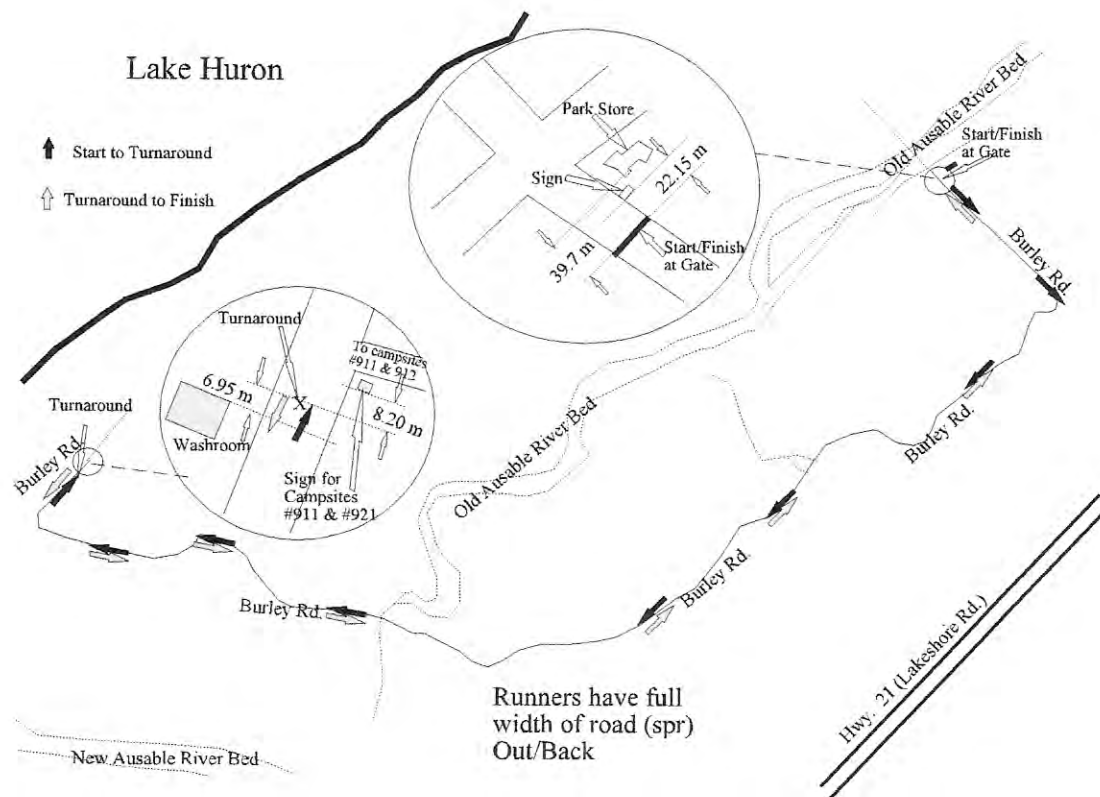
2 km/8 km – 26 m west of the electrical box on the south side of Burley Rd.

2.5 km – 22.76 m from closest concrete post to trail on south side of Burley Rd.

3 km/7 km – east of the top of the hill.

4 km/6 km – 13 m west of the gate near main exit off Burley Rd.

5 km & Turnaround – 6.95 m past line even with east side of washroom, 8.20 m west of the base of sign to 911 & 921 Campsites on Burley Rd.



ON-2009-133-BDC